



















AGNES WATER LOCALITY- SUNRISE AT 1770 ZONING PLAN

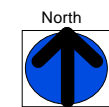
Amendment 1
Map Produced 06/07/2010
Adopted 06/07/2010

Zoning

-  Low Density Residential Zone
-  Medium Density Residential Zone
-  Special Residential Zone
-  Rural Zone
-  Rural Character Zone
-  Tourist Commercial Zone
-  Commercial Services Zone
-  Local Business Zone
-  District Business Zone
-  Light Industrial Zone
-  General Industrial Zone
-  Retail Showroom Zone
-  Special Uses Zone
-  Parkland & Open Space Zone
-  Conservation Zone

Road Hierarchy

-  Access Lane/Place
-  Access Street/Road
-  Collector Street
-  Sub-arterial Road
-  Arterial Road (Highway)
-  Unclassified
-  Indicative Future Road Connection
-  Locality Boundary



0 500 1,000

SCALE IN METRES (1: 12 500)

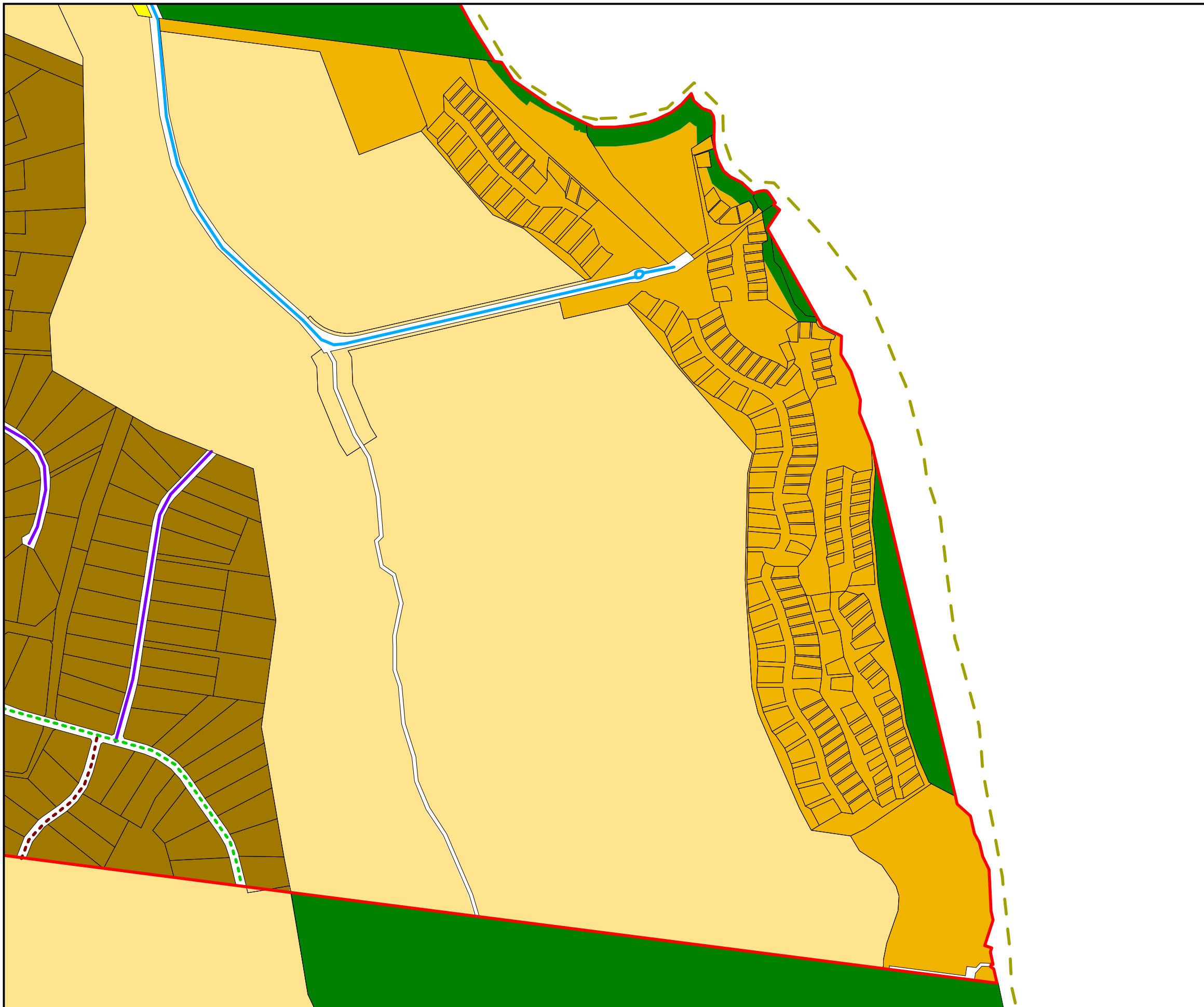
This information has been prepared for Council's internal purpose and no other purpose. While every care is taken to ensure the accuracy of this data, neither Miriam Vale Shire Council nor the Department of Natural Resources, Mines and Energy makes no representations or warranties about its accuracy, reliability, completeness or suitability for any particular purpose and disclaims all responsibility and all liability (including without limitation, liability in negligence for all expenses, losses, damages (including indirect or consequential damage) and costs which you might incur as a result of the data being inaccurate or incomplete in any way and for any reason.

© The State of Queensland (Department of Natural Resources, Mines and Energy) 2004
Based on Cadastral Data provided with the permission of the Department of Natural Resources, Mines and Energy : May 2004



**Miriam Vale
Shire Council
Planning Scheme
Map 4.2.3**

Commencement Date 27 February 2009



This is to certify that this is a true and correct copy of the Gladstone Regional Council's (former Miriam Vale Shire area) Agnes Water Locality - Sunrise at 1770 Zoning Plan - Map 4.2.3.



Graham Kanofski
Chief Executive Officer

Adopted: 6 July 2010
Took Effect: 11 October 2010