



CALLIOPE SHIRE COUNCIL PLANNING SCHEME

**COASTAL MANAGEMENT & BIODIVERSITY
OVERLAY A**

SERIES 04A

SHEET No. 40



PRODUCED BY CALLIOPE SHIRE COUNCIL
DEVELOPMENT SECTION.






Data Source:
© Calliope Shire Council 2006. In consideration of Calliope Shire Council permitting use of this data you acknowledge and agree that Calliope Shire Council gives no warranty in relation to the data (including accuracy, reliability, completeness, currency or suitability) and accept no liability (including without limitation, liability in negligence) for any loss, damage or costs (including consequential damage) relating to any use of the data. Data must not be used for direct marketing or be used in breach of the privacy laws.


© The State of Queensland (Department of Natural Resources and Water) 2006. In consideration of the State and permitting use of this data you acknowledge and agree that the State gives no warranty in relation to the data (including accuracy, reliability, completeness, currency or suitability) and accept no liability (including without limitation, liability in negligence) for any loss, damage or costs (including consequential damage) relating to any use of the data. Data must not be used for direct marketing or be used in breach of the privacy laws.

Coastal Wetland Information provided with the permission of the Environmental Protection Agency (EPA). (Current 2003).

This overlay does not represent the Erosion Prone Area or the Coastal Management District as defined under the Coastal Protection & Management Act 1995. See the Calliope Shire Erosion Prone Area Plan SC 3079 F. See the Curtis Coast Regional Coastal Management Plan for the location of the Coastal Management District.

LEGEND

	COASTALWETLAND AREA		100m BUFFER ZONE		WATER (OCEANS/RIVER/CREEKS)
	SHIRE BOUNDARY		RIVERINE CORRIDORS & CREEKS		



Scale: 1:80,000

