


















PRODUCED BY CALIOPHORE SHIRE COUNCIL
DEVELOPMENT SECTION.

Data Source:
© CalIophore Shire Council 2006. In consideration of CalIophore Shire Council permitting use of this data you acknowledge and agree that CalIophore Shire Council gives no warranty in relation to the data (including accuracy, reliability, completeness, currency or suitability) and accept no liability (including without limitation, liability in negligence) for any loss, damage or costs (including consequential or damage) relating to any use of the data. Data must not be used for direct marketing or be used in breach of the privacy laws.

© The State of Queensland (Department of Natural Resources and Water) 2006. In consideration of the State and permitting use of this data you acknowledge and agree that the State gives no warranty in relation to the data (including accuracy, reliability, completeness, currency or suitability) and accept no liability (including without limitation, liability in negligence) for any loss, damage or costs (including consequential or damage) relating to any use of the data. Data must not be used for direct marketing or be used in breach of the privacy laws.

Zonin Information provided by CalIophore Shire Council. (Last sent as December 2006)

TOWN PLANNING KEY

 COMMERCIAL	 GSDA	 OPEN SPACE & RECREATION	 URBAN EXPANSION	 PREFERRED SEQUENCE
COMMUNITY USE	LOCAL INDUSTRY	RESIDENTIAL	VILLAGE	
 CONSERVATION	 MAJOR INDUSTRY	 RURAL	 KEY SITES	
 FORESTRY	 MAJOR INFRASTRUCTURE	 RURAL RESIDENTIAL	 WATER (OCEAN/RIVER/CREEK)	
 LOCALITY BOUNDARY	 40m LINE	 SHIRE BOUNDARY	 AWOONGA DAM FILL & SUPPLY LEVEL	



Scale: 1:20,000

GLADSTONE
REGIONAL COUNCIL

This is to certify that this is a true and correct copy of the Gladstone Regional Council's (former Calliope Shire area) Zone Plan, Series 01, Sheet No. 21.



Graham Kanofski
Chief Executive Officer

Adopted: 3 August 2010
Took Effect: 9 August 2010